



45th Weather Squadron
Space Weather Support to Launch

29 September 2015

Kathy Winters
Launch Weather Officer
Cape Canaveral Air Force Station



Our Mission

*“Exploit the Weather to Assure
Safe Access to Air and Space”*



Delta



Atlas



Falcon

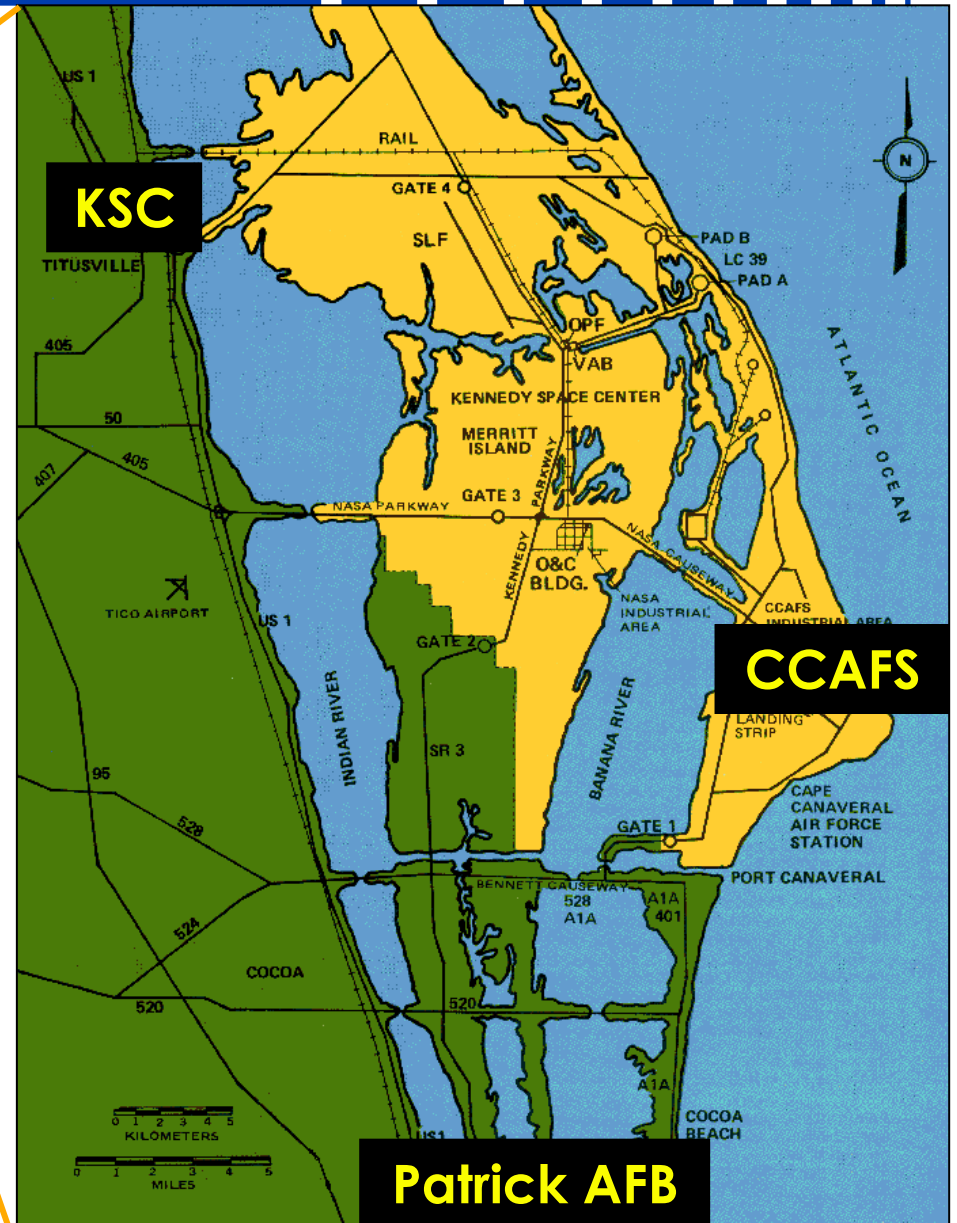
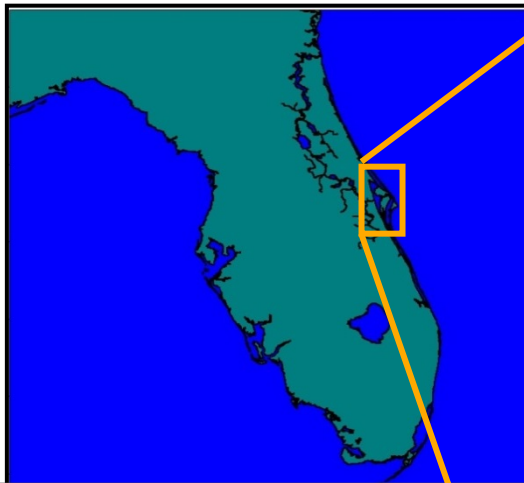


Trident



Background

Florida Spaceport





Background



- **Weather Impacts**
 - **Launch Operations**
 - **Ground Operations**
 - **Aviation Missions**
 - **Special Missions**

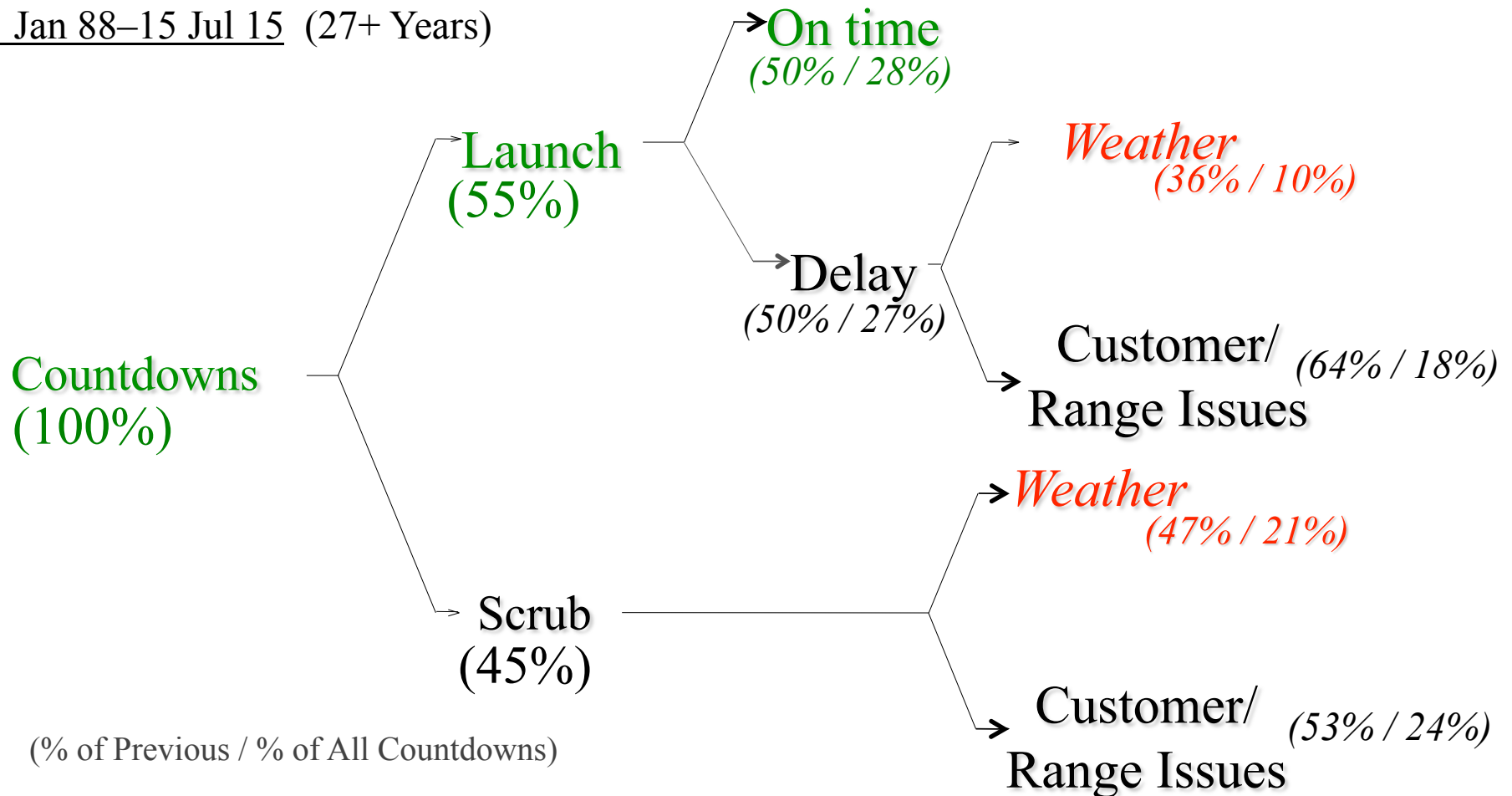




Weather Impacts to Launch

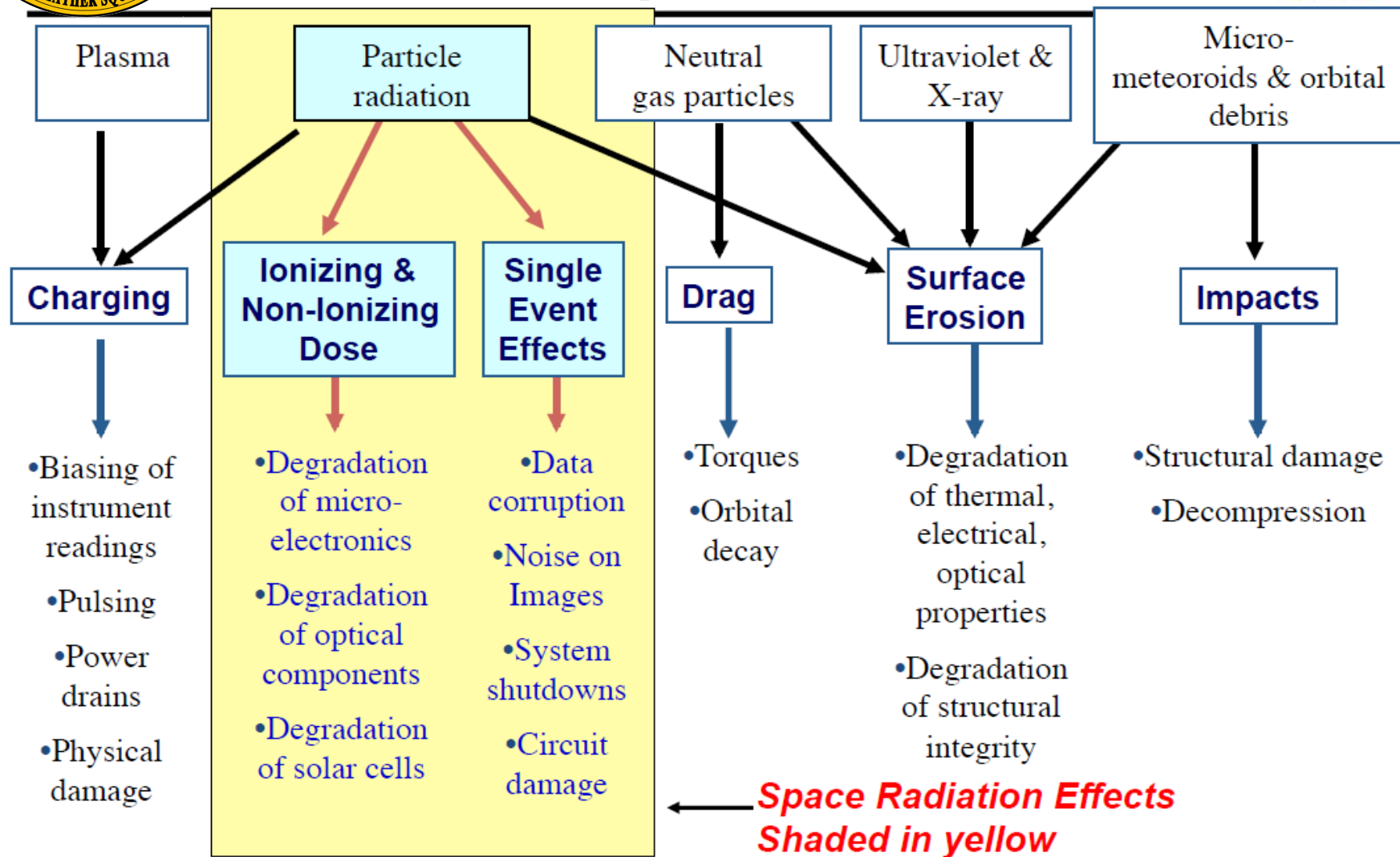
- Over a third of launch delays due to weather
- Nearly half of launch scrubs due to weather

1 Jan 88–15 Jul 15 (27+ Years)





Why is Solar Weather a Concern for Launch?



Source: <http://ccmc.gsfc.nasa.gov/support/SWREDI/bootcamp/tutorials-15.php>



Why is Solar Weather a Concern for Launch?

For example, for Solar Radiation Storms:

Scale	Description	Effect	Physical measure (Flux level of ≥ 10 MeV particles)	Average Frequency (1 cycle = 11 years)
S 5	Extreme	<p>Biological: Unavoidable high radiation hazard to astronauts on EVA (extra-vehicular activity); passengers and crew in high-flying aircraft at high latitudes may be exposed to radiation risk.</p> <p>Satellite operations: Satellites may be rendered useless, memory impacts can cause loss of control, may cause serious noise in image data, star-trackers may be unable to locate sources; permanent damage to solar panels possible.</p> <p>Other systems: Complete blackout of HF (high frequency) communications possible through the polar regions, and position errors make navigation operations extremely difficult.</p>	10^5	Fewer than 1 per cycle
S 4	Severe	<p>Biological: Unavoidable radiation hazard to astronauts on EVA; passengers and crew in high-flying aircraft at high latitudes may be exposed to radiation risk.</p> <p>Satellite operations: May experience memory device problems and noise on imaging systems; star-tracker problems may cause orientation problems, and solar panel efficiency can be degraded.</p> <p>Other systems: Blackout of HF radio communications through the polar regions and increased navigation errors over several days are likely.</p>	10^4	3 per cycle
S 3	Strong	<p>Biological: Radiation hazard avoidance recommended for astronauts on EVA; passengers and crew in high-flying aircraft at high latitudes may be exposed to radiation risk.</p> <p>Satellite operations: Single-event upsets, noise in imaging systems, and slight reduction of efficiency in solar panel are likely.</p> <p>Other systems: Degraded HF radio propagation through the polar regions and navigation position errors likely.</p>	10^3	10 per cycle
S 2	Moderate	<p>Biological: Passengers and crew in high-flying aircraft at high latitudes may be exposed to elevated radiation risk.</p> <p>Satellite operations: Infrequent single-event upsets possible.</p> <p>Other systems: Small effects on HF propagation through the polar regions and navigation at polar cap locations possibly affected.</p>	10^2	25 per cycle
S 1	Minor	<p>Biological: None.</p> <p>Satellite operations: None.</p> <p>Other systems: Minor impacts on HF radio in the polar regions.</p>	10	50 per cycle

Source: Space Weather Prediction Center, <http://www.swpc.noaa.gov/noaa-scales-explanation>



Space Weather Monitoring

Daily review of solar weather and expected impacts

UNCLASSIFIED

Eastern Range Space Environment Situational Awareness

557th WEATHER WING

Valid: 22-Sep-2015 0600Z

	Today 22-Sep			3 - Day Forecast			
	night	day	night	23-Sep	24-Sep	25-Sep	night
HF Comm	Green	Green	Green	Green	Green	Green	Green
UHF SatComm	Green	Green	Green	Green	Green	Green	Green
High Alt Flight Radiation	Green	Green	Green	Green	Green	Green	Green
Radar Interference	Green	Green	Green	Green	Green	Green	Green
GPS Error (Single Freq)	Green	Green	Green	Green	Green	Green	Green

■ No Impacts
 ■ Impacts Possible
 ■ Impacts Likely

HF Forecast Valid: 22/0600Z --- 22/1200Z
 UHF Forecast Valid: 22/0600Z --- 22/1200Z

Space Weather Impacts Summary

Solar Flare Probabilities: M: 40% X: 05% P: 10%

HF Comm (YELLOW or RED): Temporarily degraded or total loss of HF radio communications.
Forecast GREEN - 22 - 25 Sep during all hrs.


UHF SatComm (YELLOW or RED): Temporarily degraded or total loss of UHF radio communications.
Forecast RED (Severe Scintillation) - 22 - 25 Sep during night hrs.
Forecast GREEN - 22 - 25 Sep during day hrs.

High Alt Flight Radiation (YELLOW or RED): Increased harmful radiation dosage to personnel in high altitude operations.
Forecast GREEN - 22 - 25 Sep during all hrs.

Radar Interference (YELLOW or RED): Increased interference or false returns to sunward and poleward looking radar.
Forecast GREEN - 22 - 25 Sep during all hrs.

GPS Error (Single Freq) (YELLOW or RED): Temporarily degraded or total loss of GPS signal.
Forecast YELLOW (Errors 15-50 Meters) - 22 - 25 Sep during night hrs.
Forecast GREEN - 22 - 25 Sep during day hrs.

MAXWELL / BOLTON Issued: 22-Sep-2015 0600Z
 Prepared by 2 WS/WX DSN 272-8087 COMM (402) 232-8087
 For more detailed information go to:
<https://weather.af.mil/confluence/display/AFWWEBSBTB/Space+Weather+Main+Page>



Solar Region Summary

```

AXXX02 KWNP 180030
Joint USAF/NOAA Solar Region Summary
SRS Number 261 Issued at 0030Z on 18 Sep 2015
Report compiled from data received at SWO on 17 Sep
I. Regions with Sunspots. Locations Valid at 17/2400Z
Nmbr Location Lo Area Z LL NN Mag Type
2415 S20W16 235 0230 Eac 11 30 Beta-Gamma
2418 S14E19 200 0210 Cso 07 04 Beta
2419 N12E21 198 0100 Cao 06 08 Beta
IA. H-alpha Plages without Spots. Locations Valid at 17/2400Z
Nmbr Location Lo
None
II. Regions Due to Return 18 Sep to 20 Sep
Nmbr Lat Lo
None
  
```




Forecasting Space Weather for Launch

- Observe current sun spot complexity and location
- Review recent space weather events (i.e. CMEs, Solar Flares)
- Review Air Force 557 WW (formerly AFWA) and NOAA Space Weather Prediction Center (SWPC) products (Goddard too!)
- Indicate Solar Weather is Low/Moderate/High on L-3, L-2, and L-1 Launch Forecasts



Launch Mission Execution Forecast

Vehicle: Delta IV GPS IIF-5
Issued: 19 February 2014/1300Z (0800 EST)
Valid: 21 February 2014/0140Z – 0159Z (20/2040 – 2059 EST)
Launch Weather Team: (321) 853-8484

Synoptic Discussion: A cold front is moving through to the north, and the high pressure area that was to the north yesterday is moving off into the Atlantic Ocean. The associated high pressure ridge will move over Central Florida keeping winds light. Warm temperatures will cause an afternoon sea breeze, but conditions are dry and weather will remain favorable today during pre-launch operations. On launch day, an upper-level ridge will build in and the surface high pressure ridge will move to the north causing breezy southeasterly flow, but not strong enough to cause concern for launch operations. Some cumulus clouds may develop along convergent bands moving in from offshore, but only low-level moisture is expected; therefore, this is not a significant concern for launch. As for solar activity, a geomagnetic event is in progress and proton flux levels are elevated but are well below the proton flux constraint for launch. **A complex sunspot could cause a solar flare, and an X-Class flare would cause a proton flux concern. There is a 5% chance of an X-Class flare during the next 48 hours. The primary concern for launch is cumulus clouds and solar activity.** Friday, a cold front will move into Central Florida and will stall for a few days. The atmosphere will become more unstable, and showers and thunderstorms are possible, particularly in the afternoon. Due to the weather expected Friday, the probability of violating weather constraints for a 24-hour delay increased to 40%.

Clouds	Coverage	Bases (feet)	Tops (feet)
Cumulus	Few	3,000	5,000

Weather:	None	Solar Activity:	Moderate
Visibility:	7 miles	Pressure:	30.13 INS
Wind:	150° @ 14-20 KT (306')	RH:	87%
Temperature:	69° F		

Launch day overall probability of violating weather constraints: 20%
 Primary concern(s): Cumulus Clouds, **Solar Activity**

24-hour delay overall probability of violating weather constraints: 40%
 Primary concern(s): Cumulus Cloud, Lightning, Flight Through Precipitation

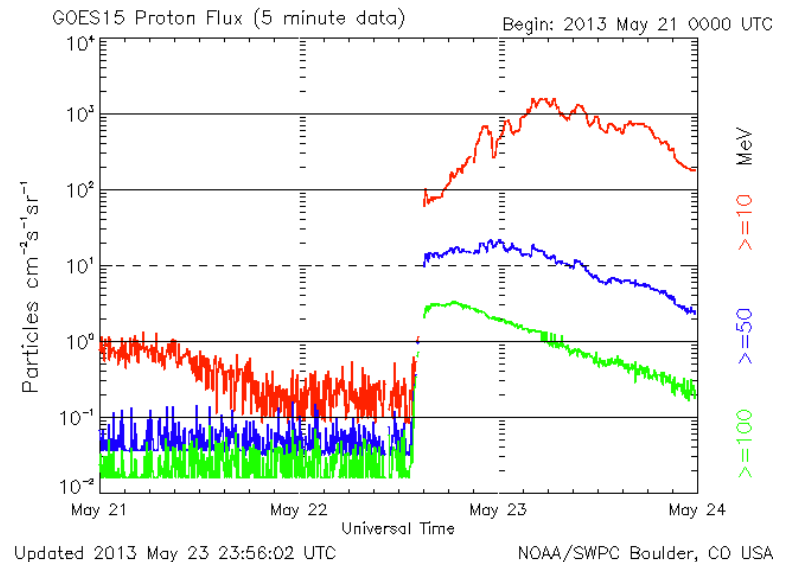
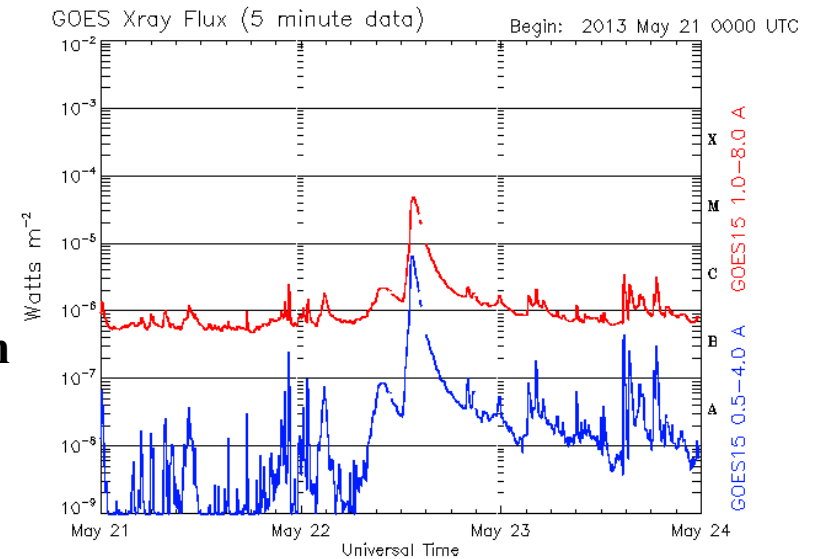
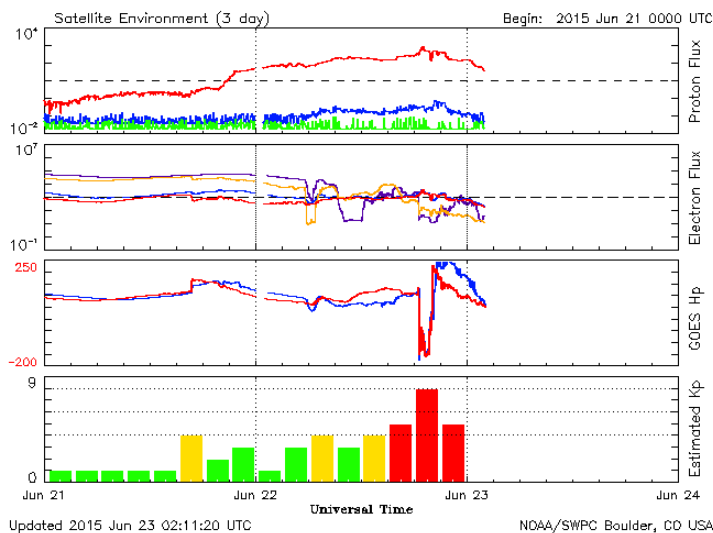
Sunrise:	20/0656 EST 21/0655 EST	Sunset:	20/1817 EST 21/1817 EST
Moonrise:	20/2338 EST 22/0036 EST	Moonset:	21/1051 EST 22/1140 EST
		Illumination:	20-21 Feb 71% 22 Feb 61%

Next forecast will be issued: As Needed



Monitoring Space Weather for Launch

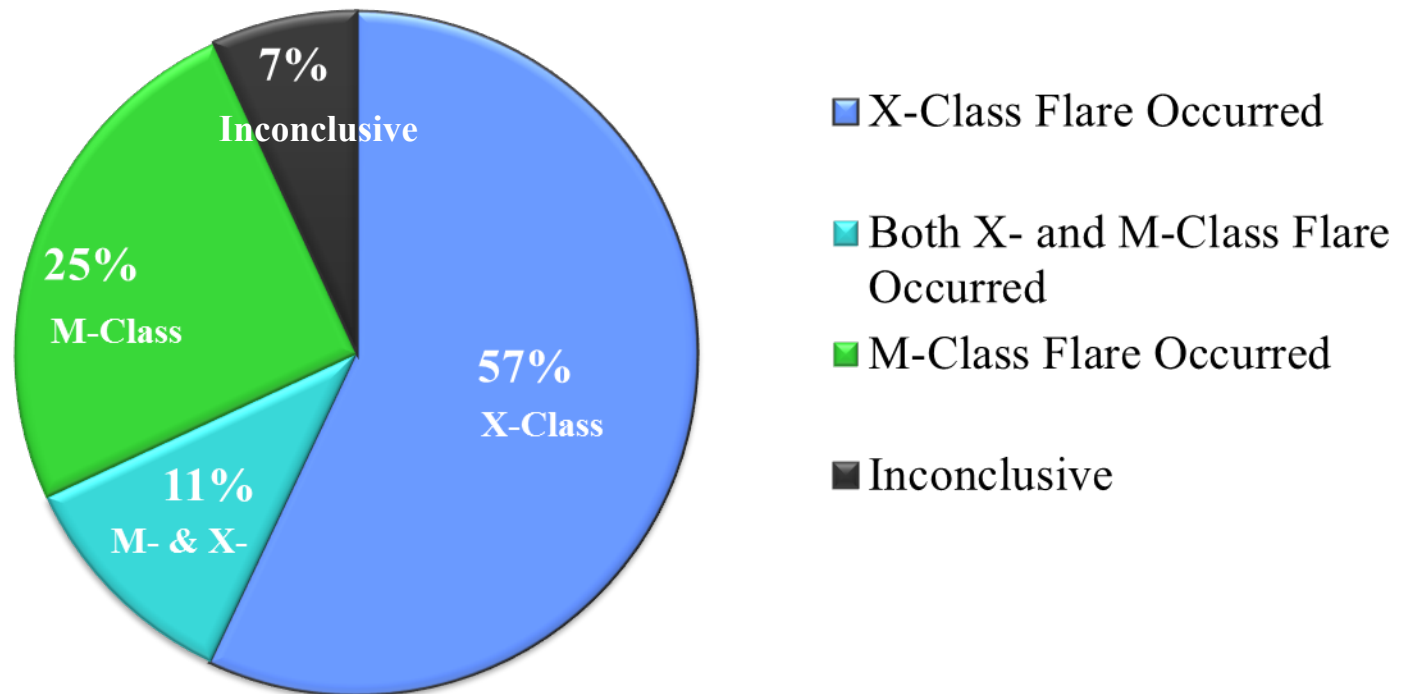
- **Launch Weather Officer contacts 557 WW Space Weather Operation Center for update**
- **Monitor live data during the launch countdown. Report space weather to customer during periodic briefings during the countdown**
- **Report any trends toward or violations of customer space weather constraints**
- **Customer determines whether or not they will launch given the situation**





Eastern Range Launch Related Events

Exceeding Constraints: X- or M-Class Flares Preceded



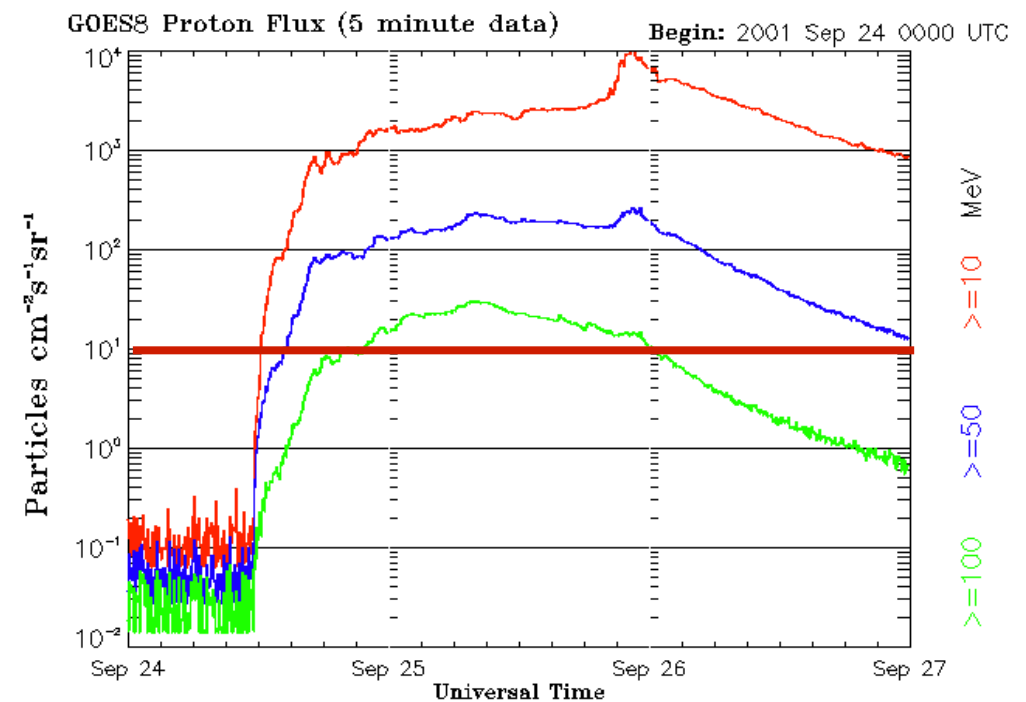
June 2, 1996 – Sep 22, 2015



Example: Kodiak Launch Sep 2001

Timeline

- Sep 21: Scrub due to winds gusting to 45 knots
- Sep 22: Scrub due to mandatory telemetry radar system down
- Sep 23: Thick Cloud and low-cloud ceiling scrubbed launch
- Sep 24: Weather looked promising until X-class solar flare erupted
 - Constraint = 10 MeV
Proton Flux < 10pfu
 - Result: 5 day launch delay to protect sensitive avionics
- Sep 29: Launch and successful deployment of 4 satellites



Questions?



Kathy Winters

katherine.winters@us.af.mil